

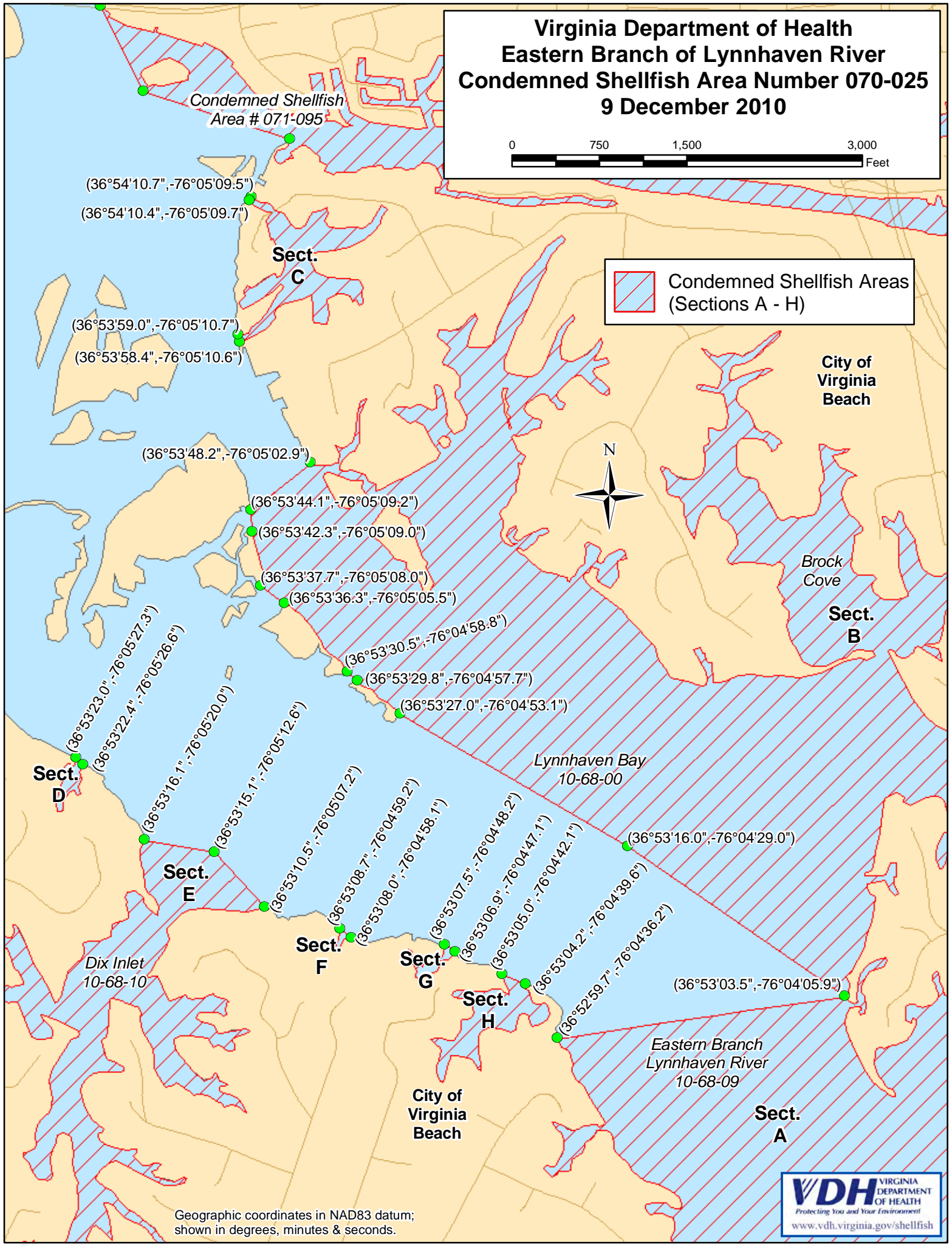


**Virginia Department of Health
 Eastern Branch of Lynnhaven River
 Condemned Shellfish Area Number 070-025
 9 December 2010**



 **Condemned Shellfish Areas
 (Sections A - H)**



(36°54'10.7", -76°05'09.5")
 (36°54'10.4", -76°05'09.7")

**Sect.
 C**

**City of
 Virginia
 Beach**

(36°53'59.0", -76°05'10.7")
 (36°53'58.4", -76°05'10.6")

(36°53'48.2", -76°05'02.9")



*Brock
 Cove*

**Sect.
 B**

(36°53'44.1", -76°05'09.2")

(36°53'42.3", -76°05'09.0")

(36°53'37.7", -76°05'08.0")

(36°53'36.3", -76°05'05.5")

(36°53'30.5", -76°04'58.8")

(36°53'29.8", -76°04'57.7")

(36°53'27.0", -76°04'53.1")

Lynnhaven Bay
 10-68-00

**Sect.
 D**

(36°53'23.0", -76°05'27.3")

(36°53'22.4", -76°05'26.6")

(36°53'16.1", -76°05'20.0")

**Sect.
 E**

(36°53'15.1", -76°05'12.6")

(36°53'10.5", -76°05'07.2")

(36°53'08.7", -76°04'59.2")

(36°53'08.0", -76°04'58.1")

**Sect.
 F**

(36°53'07.5", -76°04'48.2")

(36°53'06.9", -76°04'47.1")

(36°53'05.0", -76°04'42.1")

Dix Inlet
 10-68-10

**Sect.
 G**

(36°53'04.2", -76°04'39.6")

(36°52'59.7", -76°04'36.2")

**City of
 Virginia
 Beach**

**Sect.
 H**

(36°53'03.5", -76°04'05.9")

*Eastern Branch
 Lynnhaven River*
 10-68-09

**Sect.
 A**

Geographic coordinates in NAD83 datum;
 shown in degrees, minutes & seconds.